

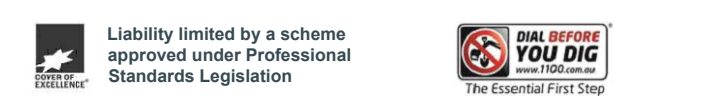
1. ORIGIN OF LEVELS: PM 2002, RL 863.0 (AHL2)
2. BEAMS ARE ON WCA DITCHES
3. NO BOUNDARY SURVEY HAS BEEN UNDERTAKEN
4. BEAMS & DITCHES HAVE BEEN COMPILED FROM TITLE AND/OR DEED INFORMATION SUPPLIED BY THE SURVEYOR OF LANDS NOW
5. MEASUREMENT OF IMPROVEMENTS AND DEED TO BOUNDARIES IS INDIAGNOSTIC ONLY AND SPECIFIC DETAILS, IF CRITICAL, WILL REQUIRE FURTHER SURVEY
6. BEAMS ARE BASED ON SURVEY OF WCA DITCHES UNDERTAKEN AT THE DATE OF SURVEY AND THE PRESENT SERVICE DRAINAGE OF THE VARIOUS AUTHORITIES. ALL SERVICE MUST BE VERIFIED ON SPOT FOR ANY WORK BEING UNDERTAKEN. LANDS SURVEYING PLY WILL NOT BE RESPONSIBLE FOR THE ACCURACY OR COMPLETENESS OF THE SERVICES SHOWN HERE
7. ROAD, DRAIN & GUTTER HEIGHTS HAVE BEEN OBTAINED BY AN INVERT METHOD AND ARE ACCORDING TO PLANNING PURPOSES ONLY
8. ACCOUNTING BUILDINGS AND DRAININGS HAVE BEEN PLOTTED FOR INDIAGNOSTIC PURPOSES ONLY AND SPECIFIC DETAILS, IF CRITICAL, WILL REQUIRE FURTHER SURVEY
9. THE DIMENSION (W), SPREAD (S) & HEIGHT (H) OF EACH TREE IS INDICATIVE ONLY AND SPECIFIC DETAILS, IF CRITICAL, WILL REQUIRE FURTHER SURVEY
10. CONTOURS ARE AN INDICATION OF THE TOPOGRAPHY ONLY. SPOT LEVELS SHOULD BE USED IF DETAILED DESIGN IS TO BE UNDERTAKEN
11. CONTOUR INTERVAL 0.5 METRE

[illegible]

LEGEND OF TYPICAL SERVICES

— C	COMMUNICATIONS CABLE	— RW	RECYCLED WATER
— CWF	CERAMIC UNDERSTAMP PIPE	— RW	REYSING MAIN
— E	UNDERGROUND ELECTRICITY CABLES	— RWS	ROADS & WAPITAE SERVICES
— EC	UNDERGROUND ELECTRICITY & GAS CABLES	— S	SEWER
— EC	UNDERGROUND ELECTRICITY & GAS CABLES	— S2	SEWER OUTFALL
— FS	FIRE SERVICE	— ST	SHARED DITCH
— GS	GAS LINE	— SW	STORM WATER
— GS	GAS LINE & ELECTRICITY CABLES	— SW	STORMWATER DITCH
— MDN	MODULAR BROAD BAND CABLES	— TG	TELESTRA & GAS CABLES
— NG	NATURAL GAS LINE	— UG	UNKNOWN SERVICE
— OH	OXYGEN CABLES	— V	VELOCUS CABLES
— OPT	OPTIC CABLE	— VR	VERIDON CABLES
— PE	PRIVATE ELECTRICITY	— W	WATER SUPPLY
— PS	PRIVATE SEWER	— WM	WATER MAIN
— PW	PRIVATE WATER		

3. ALL UNDERGROUND SERVICE INFORMATION INCLUDES OF GENERAL POSITION AND SURFACE COVER DEPTHS NOTED ON THE PLAN ARE APPLICABLY ONLY.
4. ALL UNDERGROUND SERVICE INFORMATION HAS BEEN COMPILED FROM SERVICE AUTHORITY PLANS PROVIDED BY THE AUTHORITIES.
5. THE LOCATION OF SERVICES BETWEEN SURVEYED POINTS (AS INDICATED) HAVE BEEN SHOWN (UNCONCEALEDLY) ONLY USING THE SERVICE DIAGRAMS AS PROVIDED. THE EXACT LOCATION OF THESE SERVICES BETWEEN THE SURVEYED POINTS MUST BE VERIFIED PRIOR TO ANY EXCAVATION OR PILING NO WARRANTY IS GIVEN AGAINST THE POSSIBILITY OF THE EXISTENCE OF FURTHER UNLOCATED SERVICES.
6. ALL CONTRACTORS, TRADESMEN, BUILDING & PROJECT CONSULTANTS MUST CONTACT THE RELEVANT AUTHORITIES, IN ACCORDANCE WITH STANDARD "TAP BEFORE YOU DIG" PROCEDURES PRIOR TO UNDERGOING ANY WORKS WITHIN THE VICINITY OF THE SERVICE LINES TO VERIFY THE POSITION OF THE SERVICE LINES.



REDUCTION RATIO 1 : 300

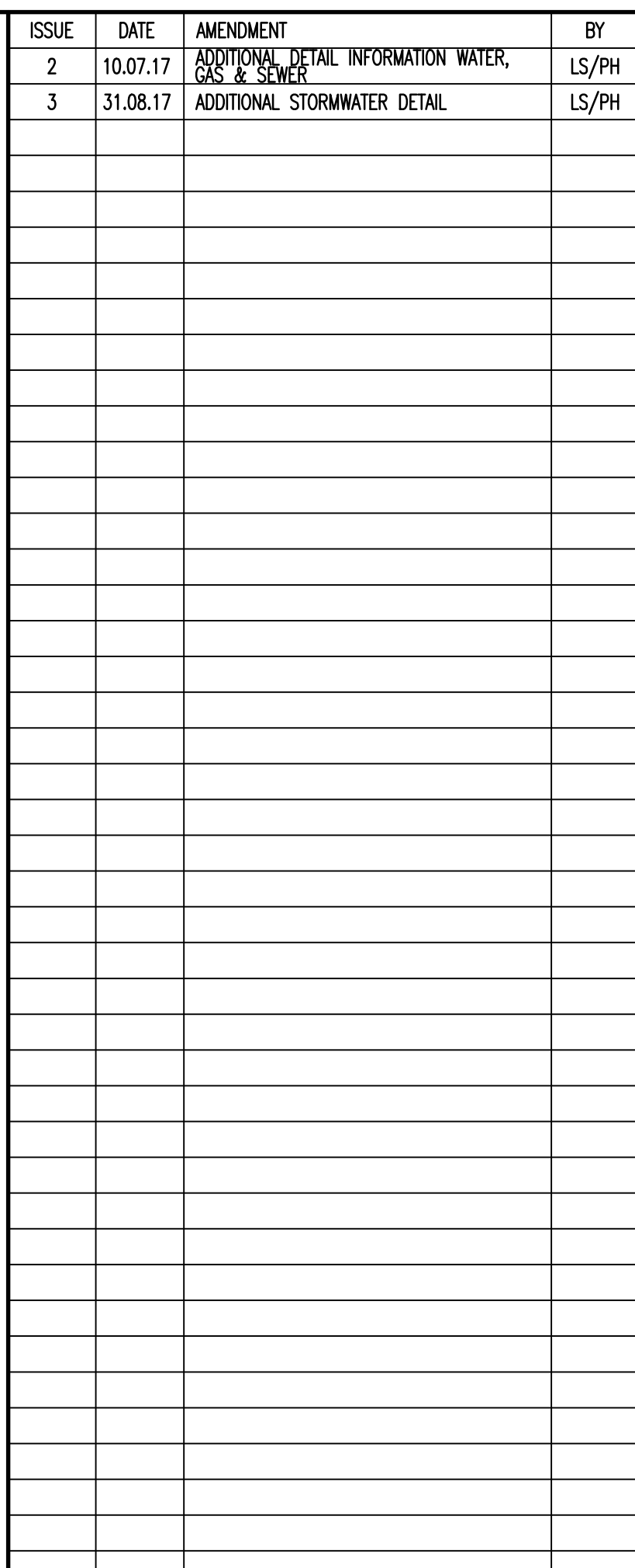
0 2 4 6 8 10 12 14 16 18 20 22 24 26 28 30

LENGTHS ARE IN METRES

CLIENT: BRENTAN TRAN

TITLE No: 4/858938	REF:160516
DATUM: A.H.D.	ISSUE:3
DATE OF SURVEY: 21.06.16	ISSUE DATE:23.06.16
SURVEYOR: LS	SHEET SIZE:AO
DRAFTER: PH	SHEET 7 OF 9 SHEETS

PLAN SHOWING OXYGEN SERVICES
AT
'BOWRAL HOSPITAL'
BOWRAL

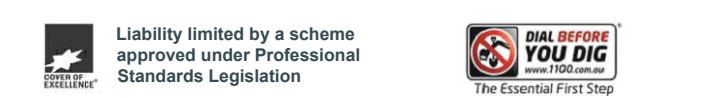


1. ORDER OF LEVELS NW 33023, BL 66320 (4x4)
2. BEARINGS ARE ON WIDE NORTH
3. NO RECOVERY SURVEY HAS BEEN UNDERTAKEN
4. BEARINGS & DISTANCES HAVE BEEN COMPILED FROM TAPE AND/ OR DISTED INFORMATION SUPPLIED BY DEPARTMENT OF LAND ROADS
5. RELATIONSHIP OF IMPROVEMENTS AND TOWNS TO BOUNDARIES IS DENDROMETRIC ONLY AND SPACING OF DETAILS, IF ANY, WILL REQUIRE FURTHER SURVEY
6. SURVEY HAS BEEN BASED ON THE FOLLOWING SURVEY DESCRIPTIONS OBTAINED AT THE DATE OF SURVEY:
THE PRESENT SURVEY DISTANCES OF THE VARIOUS AUTHORITIES ALL SERVICE WELLS HAVE BEEN VERIFIED ON SPOT FOR ANY WORK BEING UNDERTAKEN. UNLESS SURVEYING SPOT IS NOT ON RESPONSIBILITY FOR THE ACCURACY OR COMPLETENESS OF THE DISTANCES SHOWN HEREON
7. ROAD, DRAIN & OTHER DETAILS HAVE BEEN OBTAINED BY AN INDIRECT METHOD AND ARE ACCORDING TO PLANNING PURPOSES ONLY
8. ADJOINING BUILDINGS AND DWELLINGS HAVE BEEN PLOTTED FOR DRAINAGE PURPOSES ONLY
9. SPECIFIC DETAILS OF CITIES & VILLAGES WILL REQUIRE FURTHER SURVEY
10. THE DIAMETER (Ø), SPREAD (S) & HEIGHT (H) OF EACH TREE IS INDICATIVE ONLY AND SPECIFIC DETAILS OF CITIES, WILL REQUIRE FURTHER SURVEY
11. CONTOURS ARE AN INDICATION OF THE TOPOGRAPHY ONLY. SPOT LEVELS SHOULD BE USED IF AVAILABLE BEFORE IT IS TO BE UNDERTAKEN
12. CONTROL MEASUREMENTS ARE NOT

[illegible]

LEGEND OF TYPICAL SERVICES			
C	COMMUNICATIONS CABLE	FW	PRETREATED WATER
COMP	CERAMIC STORMWATER PIPE	RM	RESIDING MAIN
EC	UNDERGROUND ELECTRICITY CABLES	RMS	ROADS & MARTINE SERVICE
EC-AD	UNDERGROUND ELECTRICITY & OPTIC CABLES	S	SEWER
FS	PIPE SERVICE	SO	SEWER OUTFALL
GS	GAS LINE	ST	SHARED TRENCH
GS	GAS LINE & ELECTRICITY CABLES	SW	STORM WATER
GS-W	NATURAL GAS AND WATER CABLES	SW-CR	STORMWATER CREEK
OG	NATURAL GAS, GAS LINE	TO	TOILET CABLES
OPT	OXYGEN CABLES	U	UNLITEN & GAS CABLES
OPT	OPTIC CABLE	VC	VELOC CABLES
PR	PRIVATE ELECTRICITY	VR	VEROUS CABLES
PR-S	PRIVATE SEWER	W	WATER SUPPLY
PR-W	PRIVATE WATER	WM	WATER MAIN

1. ALL UNDERGROUND SERVICE INFORMATION INCLUSIVE OF GENERAL POSITION AND SURFACE COVER DEPTHS NOTED ON THE PLAN ARE APPROXIMATELY ONLY.
2. ALL UNDERGROUND SERVICE INFORMATION HAS BEEN COMPILED FROM SERVICE AUTHORITY PLANS PROVIDED BY THE AUTHORITIES.
3. THE LOCATION OF SERVICES BETWEEN SURVEYED POINTS (AS INDICATED) HAVE BEEN SHOWN UNCORRELATEDLY ONLY USING THE SERVICE OWNERS AS PROVIDED. THE EXACT LOCATION OF THESE SERVICES BETWEEN THE SURVEYED POINTS MUST BE VERIFIED PRIOR TO ANY CONSTRUCTION OR PLANNING WORK WITHOUT A CHAIN AGAINST THE POSSIBILITY OF THE EXISTENCE OF FURTHER UNLOCATED SERVICES.
4. ALL CONDUCTORS, TRANSMISSION, BUILDING & PROJECT CONSULTANTS MUST CONTACT THE RELEVANT AUTHORITIES, IN ACCORDANCE WITH STANDARD TALK BEFORE YOU DIT PROCEDURES PRIOR TO UNDERGROUND AND ABOVE GROUND WORK IN THE VICINITY OF THE SERVICE LINES TO VERIFY THE POSITION OF THE SERVICE LINES.



REDUCTION RATIO 1 : 300

0 2 4 6 8 10 12 14 16 18 20 22 24 26 28 30

LENGTHS ARE IN METRES

CLIENT: BRENTAN TRAN

TITLE No: 4/858938	REF:160516
DATUM: A.H.D.	ISSUE:3
DATE OF SURVEY: 21.06.16	ISSUE DATE:23.06.16
SURVEYOR: LS	SHEET SIZE:AO
DRAFTER: PH	SHEET 8 OF 9 SHEETS

PLAN SHOWING UNKNOWN
SERVICES AT
'BOWRAL HOSPITAL'
BOWRAL

